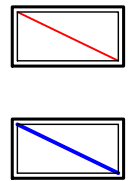


Site Access





Application Boundary

Other Company's Controlled Land

Revisions	C	Purple Footpath has been removed, boundary has been updated to match Toms	TP	May 16
	D	The title box has been updated	TP	June 16
	E	Red and blue boundaries have been updated	TP	July 16

Based on the Ordnance Survey Land Line Data with the permission of Her Majesty's Stationery Office, © Crown Copyright, Licence No. 100018131

Planning Department  
 CEMEX UK Operations Limited  
 CEMEX House, Coldharbour Lane  
 Thorpe, Egham, Surrey  
 TW20 8TD

Telephone 01932 568833  
 Facsimile 01932 568933

Drawn By:	T Paiman	Company:	CEMEX UK Operations Limited
Date:	July 2016	Site:	Land off North Park road, Richings Park
Scale:	1:5000 @ A3	Project:	Mineral Extraction
Chkd:		Title:	Site Plan
OS Ref:		Dwg No:	P1/739/3
			Rev E